



Cuadro 1. Coberturas de vacunación por Región Sanitaria según biológico y dosis

Paraguay, 01 de Enero 2017 - 29 de Abril de 2017

Cobertura ideal para el periodo: 33 %

Semana N° 17

| N° | Regiones Sanitarias | Menores de 1 año | | | | | | | | | | | | | | | | | | | | 1 año | | | | | | | | | | | | 4 años | | | | | | |
|-----|---------------------|------------------|---------------|-----------|---------------|-----------|---------------|-----------|---------------|-----------|---------------|-----------|---------------|-----------|---------------|-----------|---------------|-----------|---------------|------------|---------------|-----------|----------------|---------------|-----------|---------------|-----------|---------------|-----------|---------------|-----------|---------------|-----------|---------------|-----------|----------------|---------------|-----------|---------------|-----------|
| | | Pob. | 1ra. Dosis | | | | | | | | 2da. Dosis | | | | b-OPV | | | | Pob. | 1ra. Dosis | | | | Dosis Única | | | | Pob. | Refuerzo | | | | | | | | | | | |
| | | | BCG | % | IPV | % | Rota | % | Penta | % | PCV10 | % | Rota | % | Penta | % | PCV10 | % | | b-OPV | % | Penta | % | SPR | % | PCV10 | % | | AA | % | DPT R | % | VVZ | % | VHA | % | DPT | % | SPR | % |
| 1 | Concepción | 5.894 | 1.639 | 28 | 1.406 | 24 | 1.402 | 24 | 1.406 | 24 | 1.406 | 24 | 1.293 | 22 | 1.288 | 22 | 1.298 | 22 | 1.323 | 22 | 1.326 | 22 | 5.860 | 1.626 | 28 | 1.616 | 28 | 1.743 | 30 | 1.290 | 22 | 1.297 | 22 | 1.297 | 22 | 5.795 | 1.238 | 21 | 1.246 | 22 |
| 2.1 | San Pedro N. | 4.501 | 1.369 | 30 | 1.181 | 26 | 1.180 | 26 | 1.181 | 26 | 1.182 | 26 | 1.159 | 26 | 1.159 | 26 | 1.161 | 26 | 1.222 | 27 | 1.223 | 27 | 4.496 | 1.446 | 32 | 1.464 | 33 | 1.481 | 33 | 1.138 | 25 | 1.084 | 24 | 1.082 | 24 | 4.468 | 1.214 | 27 | 1.222 | 27 |
| 2.2 | San Pedro S. | 5.103 | 1.139 | 22 | 1.124 | 22 | 1.118 | 22 | 1.124 | 22 | 1.121 | 22 | 1.081 | 21 | 1.086 | 21 | 1.086 | 21 | 1.145 | 22 | 1.144 | 22 | 5.095 | 1.408 | 28 | 1.403 | 28 | 1.535 | 30 | 1.112 | 22 | 1.190 | 23 | 1.189 | 23 | 5.067 | 1.168 | 23 | 1.173 | 23 |
| 3 | Cordillera | 5.922 | 1.595 | 27 | 1.503 | 25 | 1.504 | 25 | 1.501 | 25 | 1.504 | 25 | 1.412 | 24 | 1.411 | 24 | 1.413 | 24 | 1.470 | 25 | 1.470 | 25 | 5.868 | 1.647 | 28 | 1.645 | 28 | 1.655 | 28 | 1.520 | 26 | 1.472 | 25 | 1.472 | 25 | 5.705 | 1.522 | 27 | 1.524 | 27 |
| 4 | Guairá | 4.391 | 948 | 22 | 832 | 19 | 832 | 19 | 830 | 19 | 830 | 19 | 841 | 19 | 844 | 19 | 839 | 19 | 868 | 20 | 863 | 20 | 4.374 | 953 | 22 | 959 | 22 | 962 | 22 | 967 | 22 | 906 | 21 | 901 | 21 | 4.344 | 1.036 | 24 | 1.028 | 24 |
| 5 | Caaguazú | 11.770 | 2.872 | 24 | 2.762 | 23 | 2.763 | 23 | 2.763 | 23 | 2.761 | 23 | 2.511 | 21 | 2.520 | 21 | 2.511 | 21 | 2.858 | 24 | 2.863 | 24 | 11.744 | 3.065 | 26 | 3.047 | 26 | 3.145 | 27 | 2.585 | 22 | 2.471 | 21 | 2.472 | 21 | 11.670 | 2.495 | 21 | 2.513 | 22 |
| 6 | Caazapá | 4.366 | 838 | 19 | 762 | 17 | 763 | 17 | 763 | 17 | 763 | 17 | 737 | 17 | 738 | 17 | 738 | 17 | 808 | 19 | 810 | 19 | 4.341 | 857 | 20 | 860 | 20 | 803 | 18 | 866 | 20 | 771 | 18 | 768 | 18 | 4.306 | 787 | 18 | 788 | 18 |
| 7 | Itapúa | 12.575 | 2.845 | 23 | 2.566 | 20 | 2.566 | 20 | 2.566 | 20 | 2.564 | 20 | 2.399 | 19 | 2.402 | 19 | 2.401 | 19 | 2.547 | 20 | 2.548 | 20 | 12.492 | 2.959 | 24 | 2.960 | 24 | 3.214 | 26 | 2.521 | 20 | 2.473 | 20 | 2.472 | 20 | 12.458 | 2.462 | 20 | 2.470 | 20 |
| 8 | Misiones | 2.438 | 684 | 28 | 534 | 22 | 534 | 22 | 535 | 22 | 535 | 22 | 496 | 20 | 496 | 20 | 498 | 20 | 569 | 23 | 568 | 23 | 2.418 | 618 | 26 | 618 | 26 | 597 | 25 | 578 | 24 | 472 | 20 | 472 | 20 | 2.369 | 546 | 23 | 547 | 23 |
| 9 | Paraguarí | 4.573 | 1.002 | 22 | 866 | 19 | 865 | 19 | 866 | 19 | 866 | 19 | 858 | 19 | 858 | 19 | 858 | 19 | 923 | 20 | 923 | 20 | 4.577 | 1.022 | 22 | 1.023 | 22 | 1.024 | 22 | 950 | 21 | 885 | 19 | 886 | 19 | 4.446 | 1.075 | 23 | 1.075 | 23 |
| 10 | Alto Paraná | 16.693 | 5.233 | 31 | 4.466 | 27 | 4.466 | 27 | 4.469 | 27 | 4.464 | 27 | 4.269 | 26 | 4.254 | 25 | 4.249 | 25 | 4.418 | 26 | 4.416 | 26 | 16.641 | 4.795 | 29 | 4.806 | 29 | 5.152 | 31 | 3.761 | 23 | 4.127 | 25 | 4.127 | 25 | 16.639 | 3.896 | 23 | 3.930 | 24 |
| 11 | Central | 40.914 | 12.771 | 31 | 10.547 | 26 | 10.591 | 26 | 10.568 | 26 | 10.605 | 26 | 10.390 | 25 | 10.071 | 25 | 10.173 | 25 | 10.407 | 25 | 10.453 | 26 | 40.394 | 11.645 | 29 | 11.676 | 29 | 11.674 | 29 | 8.942 | 22 | 9.904 | 25 | 9.881 | 24 | 39.218 | 8.963 | 23 | 9.109 | 23 |
| 12 | Ñeembucú | 1.459 | 362 | 25 | 325 | 22 | 324 | 22 | 324 | 22 | 324 | 22 | 307 | 21 | 308 | 21 | 307 | 21 | 319 | 22 | 319 | 22 | 1.462 | 368 | 25 | 370 | 25 | 362 | 25 | 292 | 20 | 308 | 21 | 308 | 21 | 1.481 | 358 | 24 | 359 | 24 |
| 13 | Amambay | 3.586 | 1.199 | 33 | 1.103 | 31 | 1.081 | 30 | 1.103 | 31 | 1.103 | 31 | 978 | 27 | 1.024 | 29 | 1.035 | 29 | 987 | 28 | 987 | 28 | 3.570 | 1.143 | 32 | 1.133 | 32 | 1.108 | 31 | 773 | 22 | 899 | 25 | 899 | 25 | 3.536 | 803 | 23 | 824 | 23 |
| 14 | Canindeyú | 5.063 | 1.247 | 25 | 1.169 | 23 | 1.175 | 23 | 1.176 | 23 | 1.180 | 23 | 1.183 | 23 | 1.161 | 23 | 1.164 | 23 | 1.182 | 23 | 1.186 | 23 | 5.026 | 1.425 | 28 | 1.432 | 28 | 1.675 | 33 | 1.190 | 24 | 1.165 | 23 | 1.175 | 23 | 4.961 | 1.224 | 25 | 1.220 | 25 |
| 15 | Pte. Hayes | 2.839 | 807 | 28 | 730 | 26 | 719 | 25 | 731 | 26 | 747 | 26 | 574 | 20 | 609 | 21 | 626 | 22 | 632 | 22 | 631 | 22 | 2.799 | 820 | 29 | 853 | 30 | 792 | 28 | 580 | 21 | 653 | 23 | 683 | 24 | 2.710 | 594 | 22 | 608 | 22 |
| 16 | Boquerón | 1.444 | 465 | 32 | 483 | 33 | 493 | 34 | 459 | 32 | 493 | 34 | 426 | 30 | 395 | 27 | 448 | 31 | 404 | 28 | 329 | 23 | 1.423 | 437 | 31 | 407 | 29 | 329 | 23 | 300 | 21 | 382 | 27 | 363 | 26 | 1.372 | 335 | 24 | 343 | 25 |
| 17 | Alto Py | 408 | 101 | 25 | 105 | 26 | 105 | 26 | 105 | 26 | 103 | 25 | 91 | 22 | 91 | 22 | 90 | 22 | 104 | 25 | 104 | 25 | 393 | 97 | 25 | 94 | 24 | 91 | 23 | 90 | 23 | 81 | 21 | 81 | 21 | 376 | 107 | 28 | 106 | 28 |
| 18 | Capital | 7.819 | 2.907 | 37 | 2.552 | 33 | 2.595 | 33 | 2.579 | 33 | 2.617 | 33 | 2.527 | 32 | 2.409 | 31 | 2.495 | 32 | 2.432 | 31 | 2.442 | 31 | 8.003 | 2.790 | 35 | 2.833 | 35 | 2.520 | 31 | 2.026 | 25 | 2.271 | 28 | 2.248 | 28 | 8.701 | 2.052 | 24 | 2.082 | 24 |
| | País | 141.758 | 40.023 | 28 | 35.016 | 25 | 35.076 | 25 | 35.049 | 25 | 35.168 | 25 | 33.532 | 24 | 33.124 | 23 | 33.390 | 24 | 34.618 | 24 | 34.605 | 24 | 140.976 | 39.121 | 28 | 39.199 | 28 | 39.862 | 28 | 31.481 | 22 | 32.811 | 23 | 32.776 | 23 | 139.822 | 31.875 | 23 | 32.167 | 23 |

Obs: Las regiones de Paraguarí, Canindeyú y Alto Py no reportarán datos en esta semana.

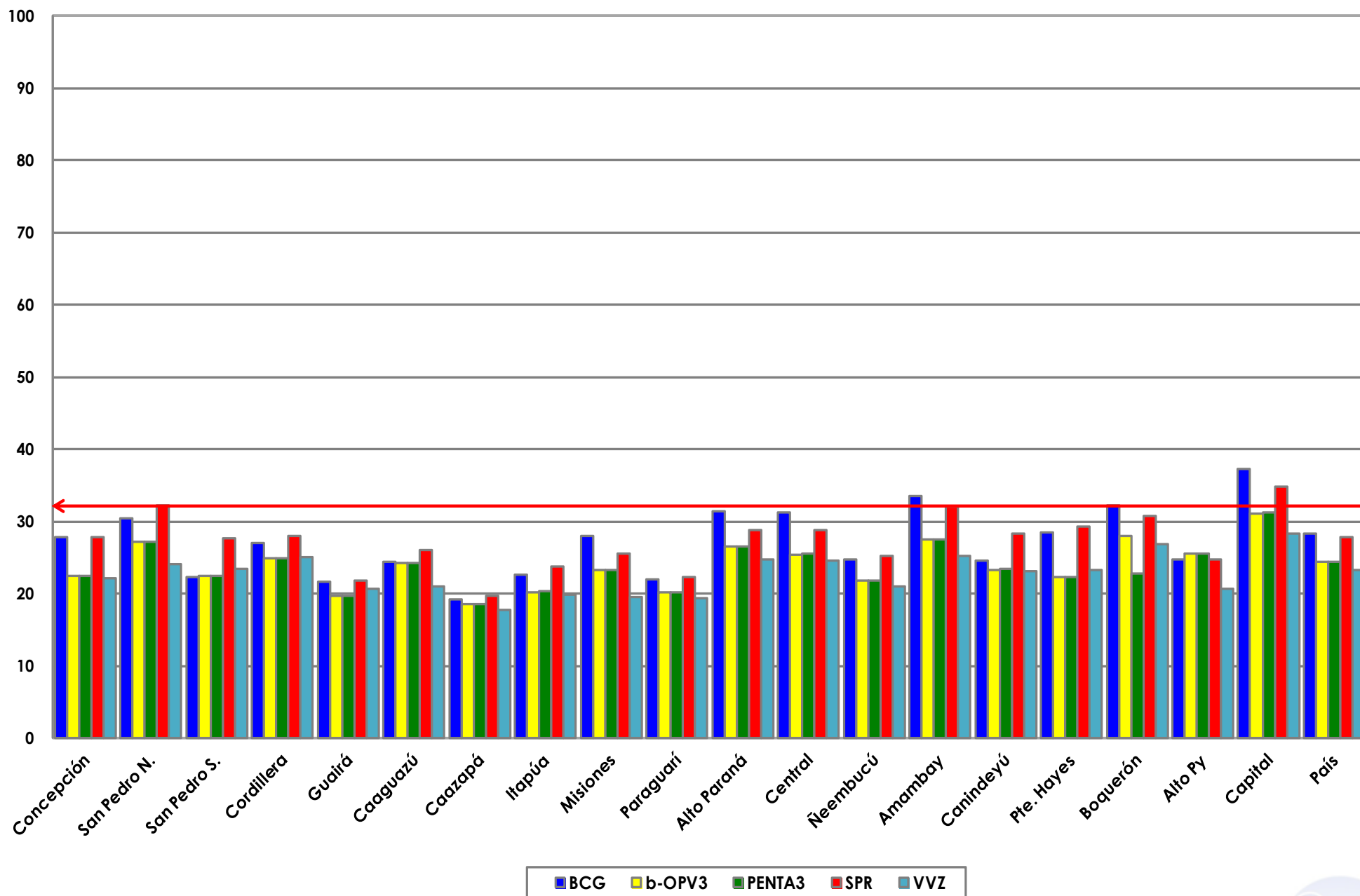
Fuente: Datos reportados al PAI-Visual - Sub-Sistema de Información de Coberturas del PAI

Fecha de Emisión: 03/05/2017

Hora: 14:50

Gráfico 1. Coberturas del programa regular por Región Sanitaria según biológico
Paraguay, 01 enero 2017 - 29 de abril de 2017

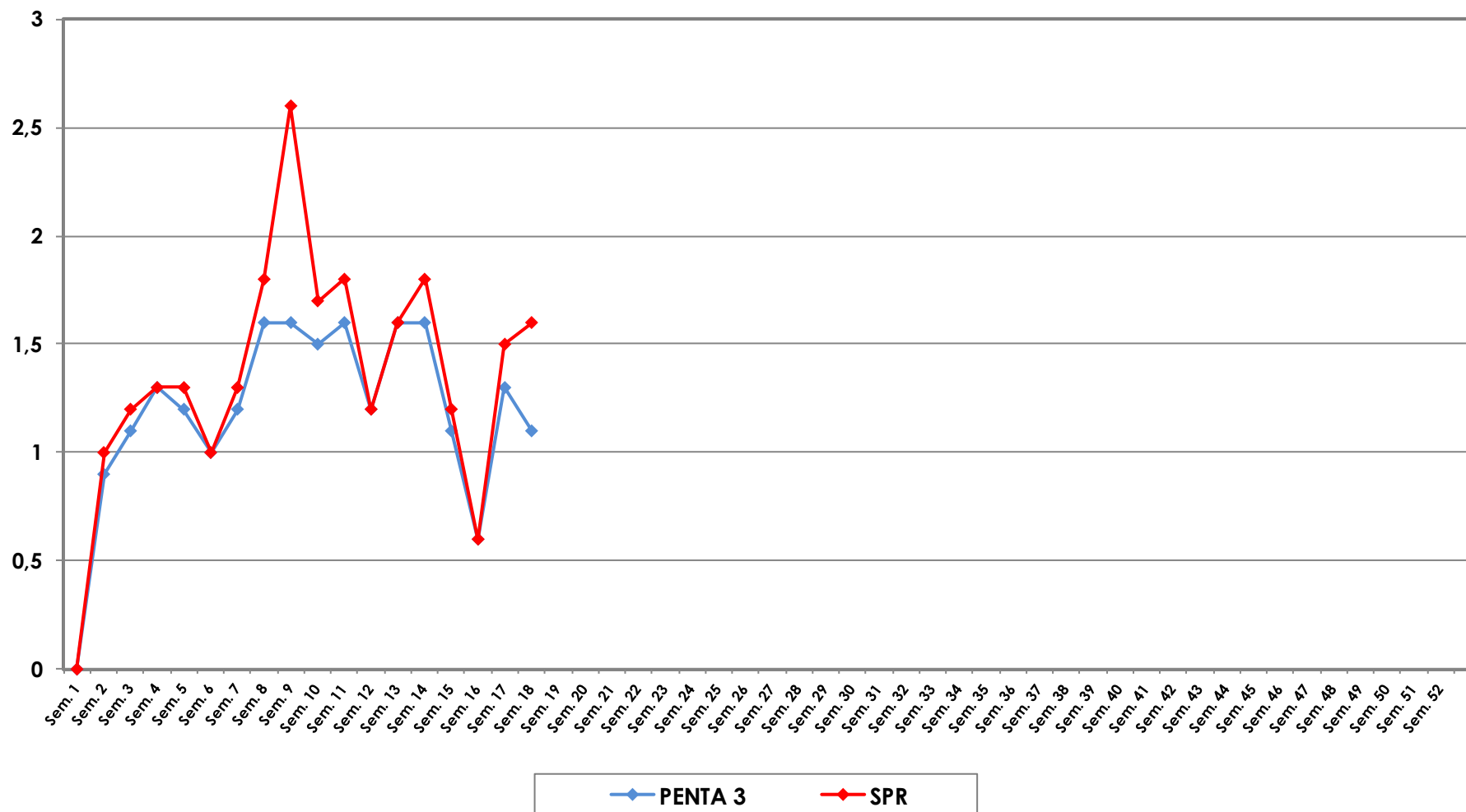
Cobertura ideal para el periodo 33 %



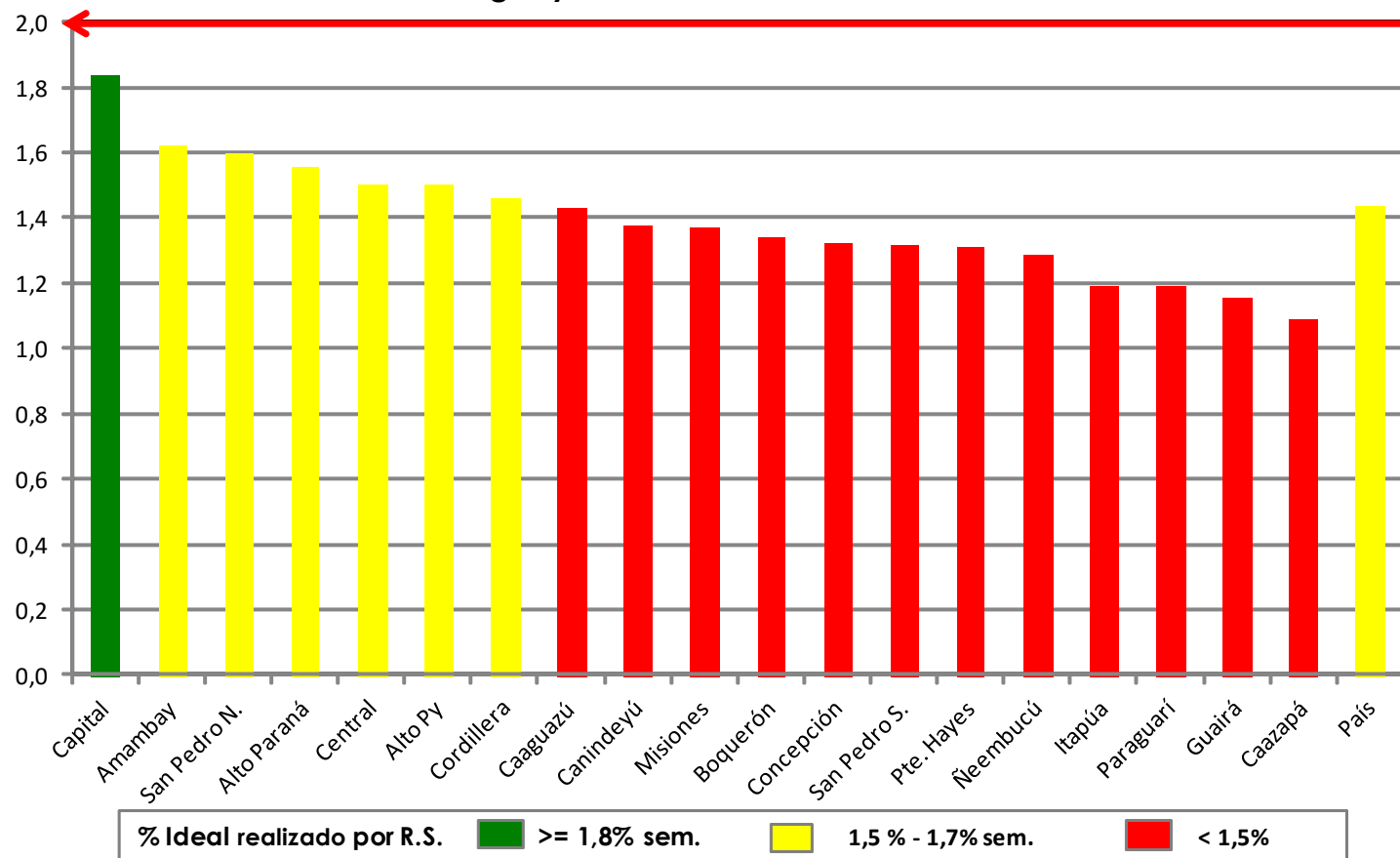
Fuente: Datos reportados al PAI-Visual - Sub-Sistema de Información de Coberturas del PAI



Gráfico 2. Monitoreo semanal de coberturas con Penta3 y SPR Paraguay, hasta la semana 17-2017



**Gráfico 3. Ranking de coberturas con Penta3.
Paraguay, hasta la semana N° 17 - 2017**



Fuente: Datos reportados al PAI-Visual - Sub-Sistema de Información de Coberturas del PAI

